

DEMOLITION NOTES

1. ALL EXISTING TREES AND SHRUBS TO BE PROTECTED IN PLACE AS LAWN AND LANDSCAPE MATERIAL ARE REMOVED. REFER TO DETAILS FOR TREE PROTECTION.
2. CONTRACTOR TO GRADE AS NECESSARY TO OBTAIN LEVEL TO MATCH EXISTING ROCK MULCH INSTALLATION STANDARDS. REFER TO LANDSCAPE NOTES.
3. CONTRACTOR TO CUT CURB AS NEEDED IN ORDER TO CONTINUE NEW CURB FOR REVISED LANDSCAPE PLAN.
4. REMOVE LAWN AS NEEDED NOTING THE EXISTING IRRIGATION PATTERN.

PROTECT IN PLACE ALL TREES IN AREA WHERE LAWN WILL BE REMOVED, TYP.

LAWN TO BE REMOVED (INCLUDING ON BERM)

ALL PLANTS AND LANDSCAPE MATERIAL TO BE PROTECTED IN PLACE

REMOVE EXISTING MOW CURB

CUT EXISTING MOW CURB



DELINATION LINE OF LAWN TO BE REMOVED

PROTECT IN PLACE ALL TREES IN AREA WHERE LAWN WILL BE REMOVED, TYP.

DELINATION LINE OF LAWN TO BE REMOVED

ADDENDUM 1 (8-18-25)


△ FIXING WATER DAMAGED SOD BY RE-GRADING AND/OR REPLACING WITH SHRUB BED.



SCALE: 1"=20'-0" ON 24X36 SHEET

In Site
DESIGN GROUP
Landscape Architecture Land Planning
17 North 470 West American Fork, Utah 84003
801.756.5043 www.in-sitedesigngroup.com

evans + associates architecture
11726 south state street, suite 103b, englewood, utah 84099
phone 801-553-8272 fax 801-553-8273



A New Meetinghouse for:
Northshore 2
Lehi UT Jordan River Stake
1175 East Saratoga Road
Saratoga Springs, Utah

Project for:
THE CHURCH OF
JESUS CHRIST
OF LATTER-DAY SAINTS

Revisions	Mark	Date	Description	Added/Rev #
	△	08/18/2025		

Project Number
23-86
Plan Series
Granger 300
Property Number
501-5166-23010101
Date
July 10, 2023

Sheet Title
EXISTING
LANDSCAPE
DEMOLITION
PLAN

Sheet
LS001